ISO 9001
2015

WEEKLY WEATHER FORECAST BULLETIN NO: 202603006
ISSUED ON: 10TH MARCH, 2026.
VALID: FROM 10TH MARCH, 2026 TO 16TH MARCH, 2026.

REMARKS

During the week, the Madden-Julian Oscillation (MJO) signal is expected to stay weak over the West African region. However, good moisture influx and favourable 200hPa velocity potential anomaly are expected to enhance the prospects of **Low to Moderate** rainfall over parts of Cross River, Bayelsa, Akwa Ibom, Rivers, Delta, Ondo, Ekiti, Osun, Ogun and Oyo states, while **Low rainfall** is expected in the remaining parts of the country.

Advisory: There is no anticipated risk of flooding. The public is however advised to watch out for updates.

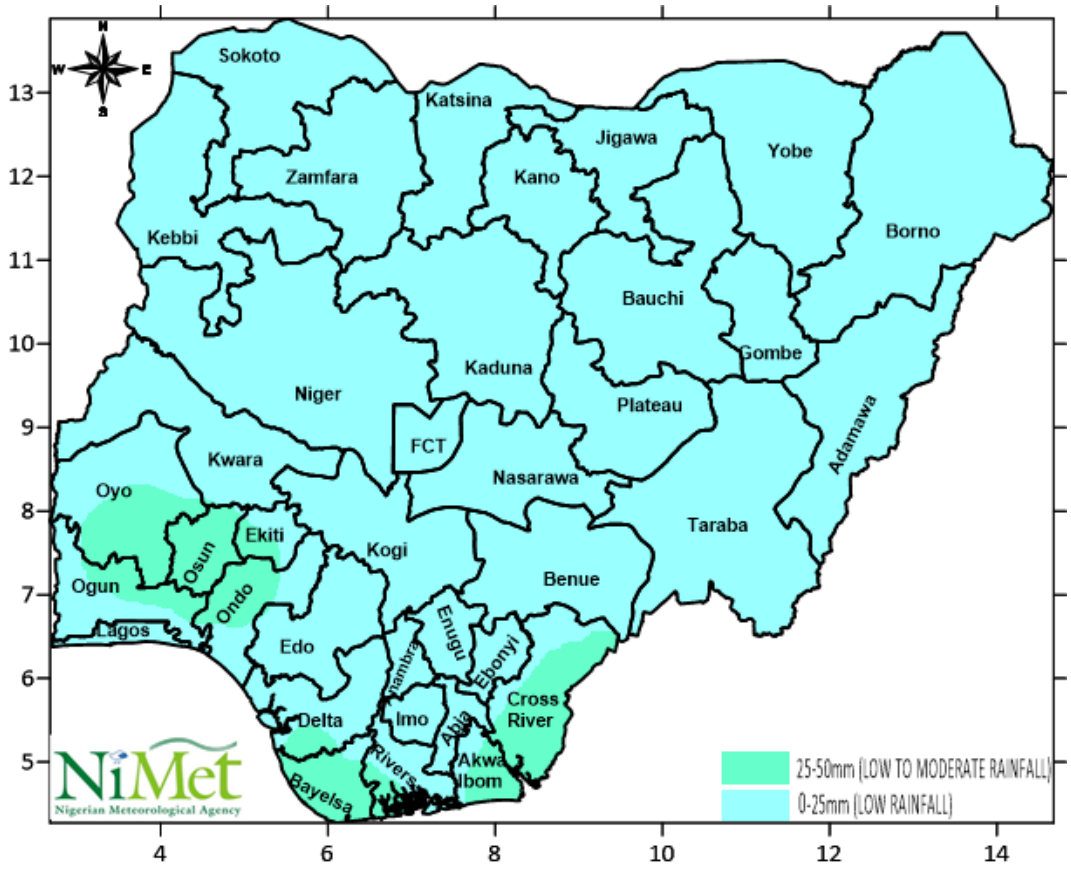

FIGURE 1: SPATIAL DISTRIBUTION OF ANTICIPATED RAINFALL.

2.1 Maximum Temperature

Maximum Temperature range of 40 – 45°C is anticipated over parts of Sokoto, Kebbi, Niger, Kwara, Borno, Yobe, Bauchi, Gombe, Adamawa, Nasarawa, the Federal Capital Territory, Plateau, Kogi and Taraba states. Temperature range of 30 –35°C is expected over parts of Bayelsa, Rivers, Akwa Ibom, Lagos, Imo, Abia, Rivers, Cross River, Abia, Imo, Delta, Edo, Ondo, Ekiti, Ogun, Osun and Ondo states. Temperatures range of 35 – 40°C is expected over the remaining parts of the country. See Figure 2.

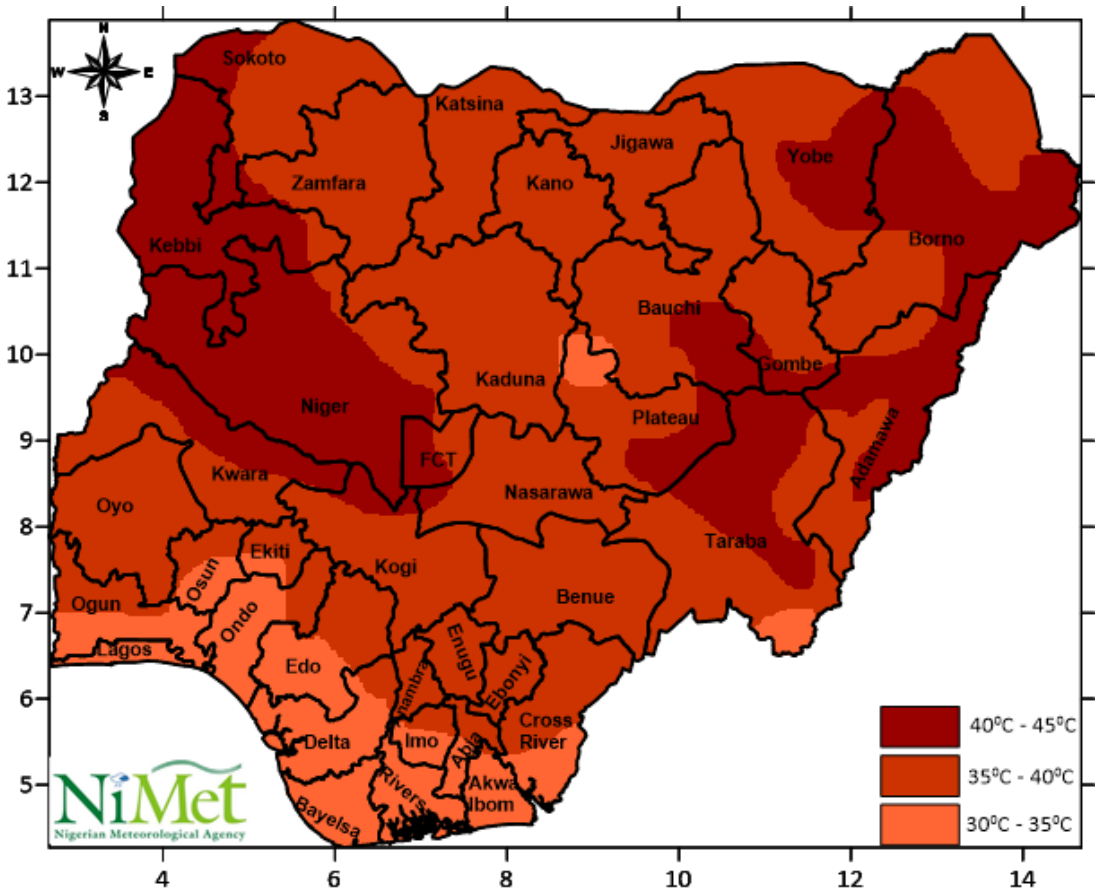

FIGURE 2: SPATIAL DISTRIBUTION OF MAXIMUM TEMPERATURE FORECAST.

2.2 Minimum Temperature

Minimum temperature range of 25°C and above is expected over parts of Sokoto, Zamfara, Borno, Yobe, Adamawa, Gombe, Kebbi, Niger, Kwara, Kogi, the Federal Capital Territory, Nasarawa, Benue, Taraba, Enugu, Ebonyi, Bayelsa, Lagos, Rivers, Akwa Ibom, Cross River, Abia, Imo, Delta, Edo, Ondo and Ogun states. Temperature range of 20 - 25°C is expected over most parts of the country. See Figure 3.

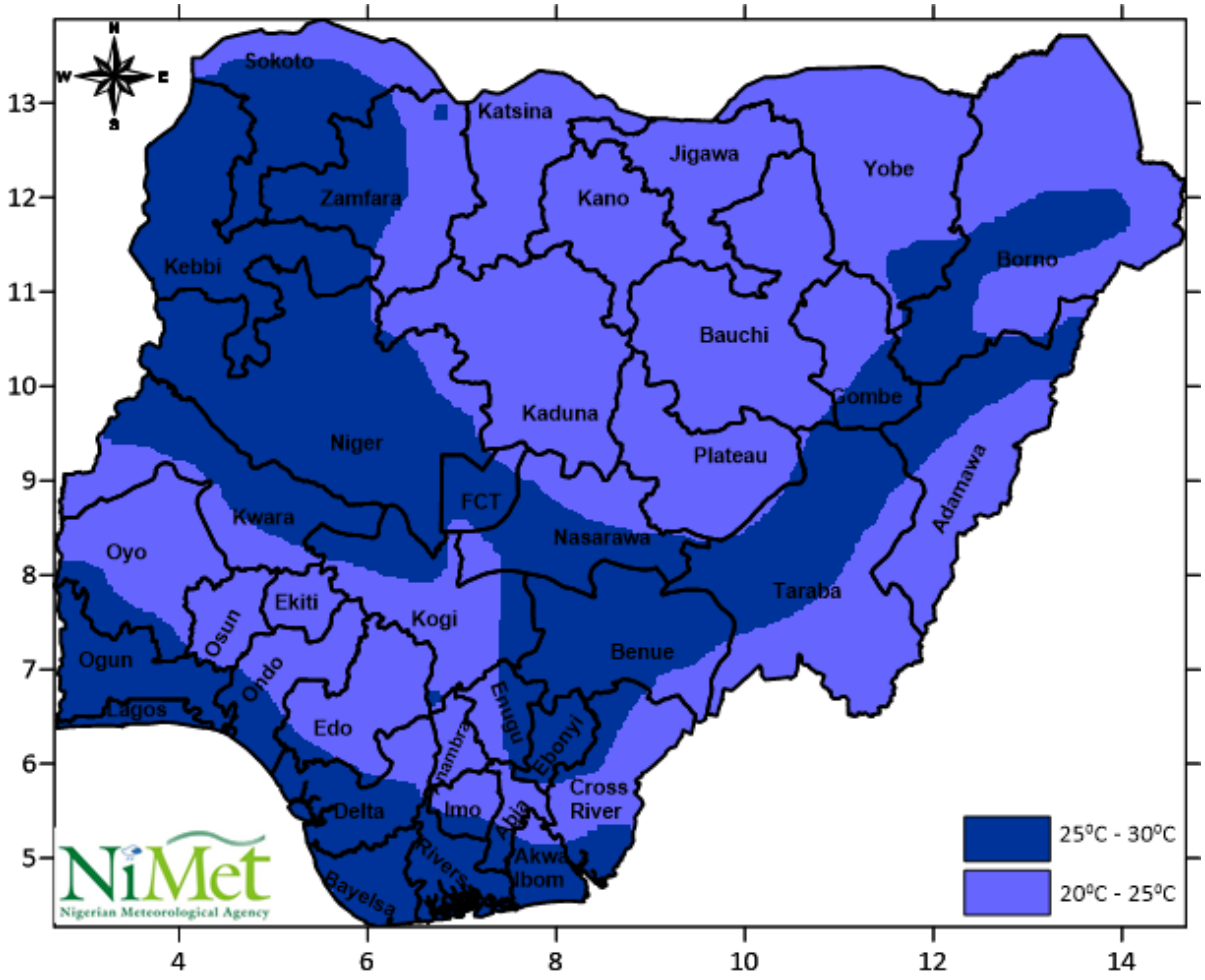

FIGURE 3: SPATIAL DISTRIBUTION OF MINIMUM TEMPERATURE FORECAST.