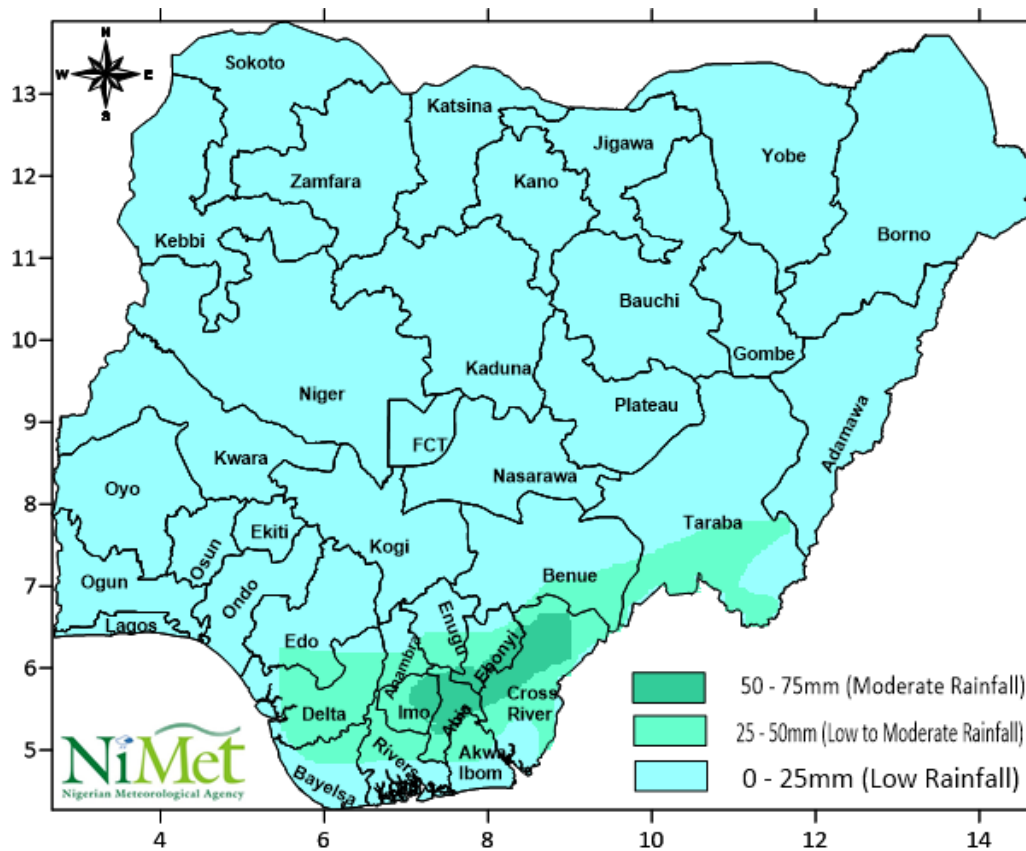


**WEEKLY WEATHER FORECAST BULLETIN NO: 202604010**  
**ISSUED ON: 7<sup>TH</sup> APRIL, 2026.**  
**VALID: FROM 7<sup>TH</sup> APRIL TO 13<sup>TH</sup> APRIL, 2026.**

**REMARKS**

During the week, the Madden-Julian Oscillation (MJO) signal is expected to stay weak over the West African region. However, favourable 200hPa velocity potential anomaly and outgoing longwave radiation are expected to enhance the prospects of **Moderate** rainfall over parts of Imo, Abia, Ebonyi and Cross River states. **Low to Moderate Rainfall** is expected over parts of Taraba, Benue, Abia, Ebonyi, Imo, Anambra, Edo, Delta, Bayelsa, Rivers, Akwa Ibom and Cross River state, while **Low rainfall** is expected in the remaining parts of the country.

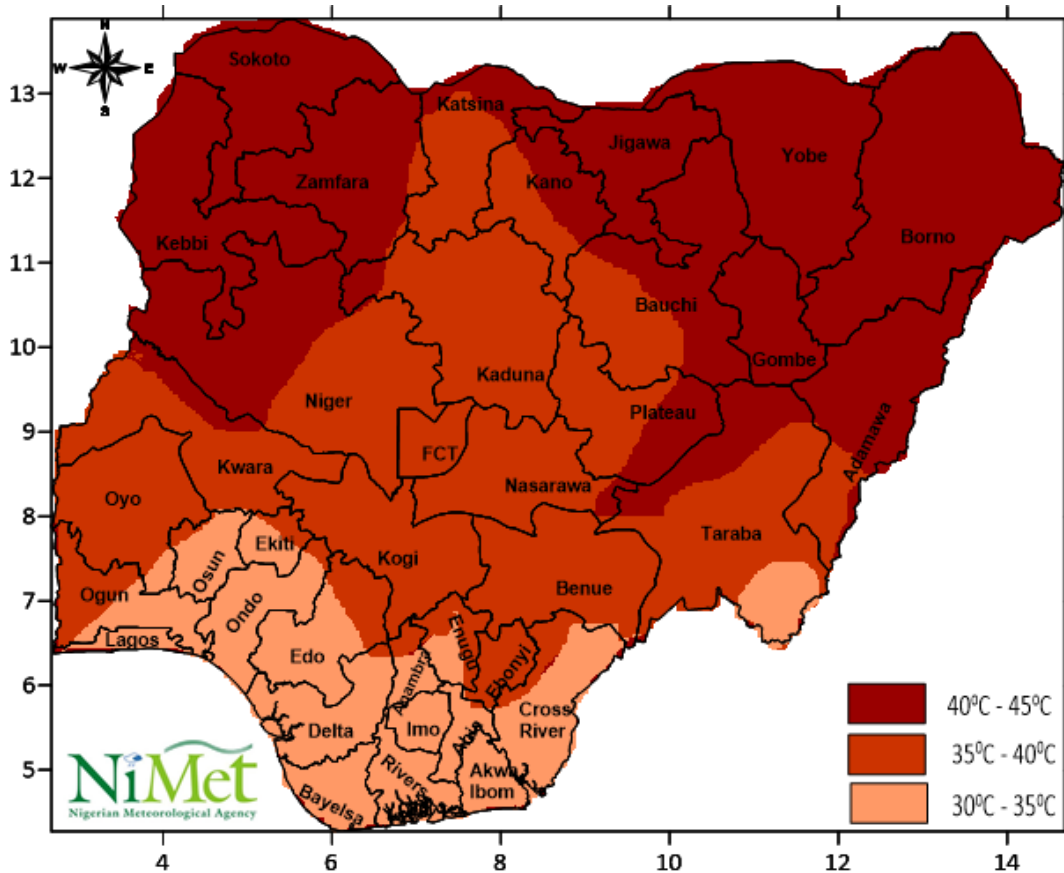
**Advisory:** There are prospects of flash floods on roads, bridges & low-lying areas which can disrupt vehicular traffic. The public is advised to take necessary safety precautions; do not walk through fast-flowing runoff waters.



**FIGURE 1: SPATIAL DISTRIBUTION OF ANTICIPATED RAINFALL.**

## 2.1 Maximum Temperature

Maximum Temperature range of 30 –35°C is expected over parts of Taraba, Bayelsa, Rivers, Akwa Ibom, Lagos, Imo, Abia, Enugu, Ebonyi, Anambra, Rivers, Cross River, Abia, Imo, Delta, Edo, Ondo, Ekiti, Ogun, Osun, Lagos and Ondo states. Temperatures range of 35 – 40°C is expected over parts of Katsina, Bauchi, Kano, Kaduna, Plateau, the Federal capital territory, Niger, Kwara, Oyo, Ogun, Kogi, Edo, Nasarawa, Benue, Enugu, Ebonyi and Taraba state. Temperatures range of 40 – 45°C is expected over the remaining parts of the country. See Figure 2.

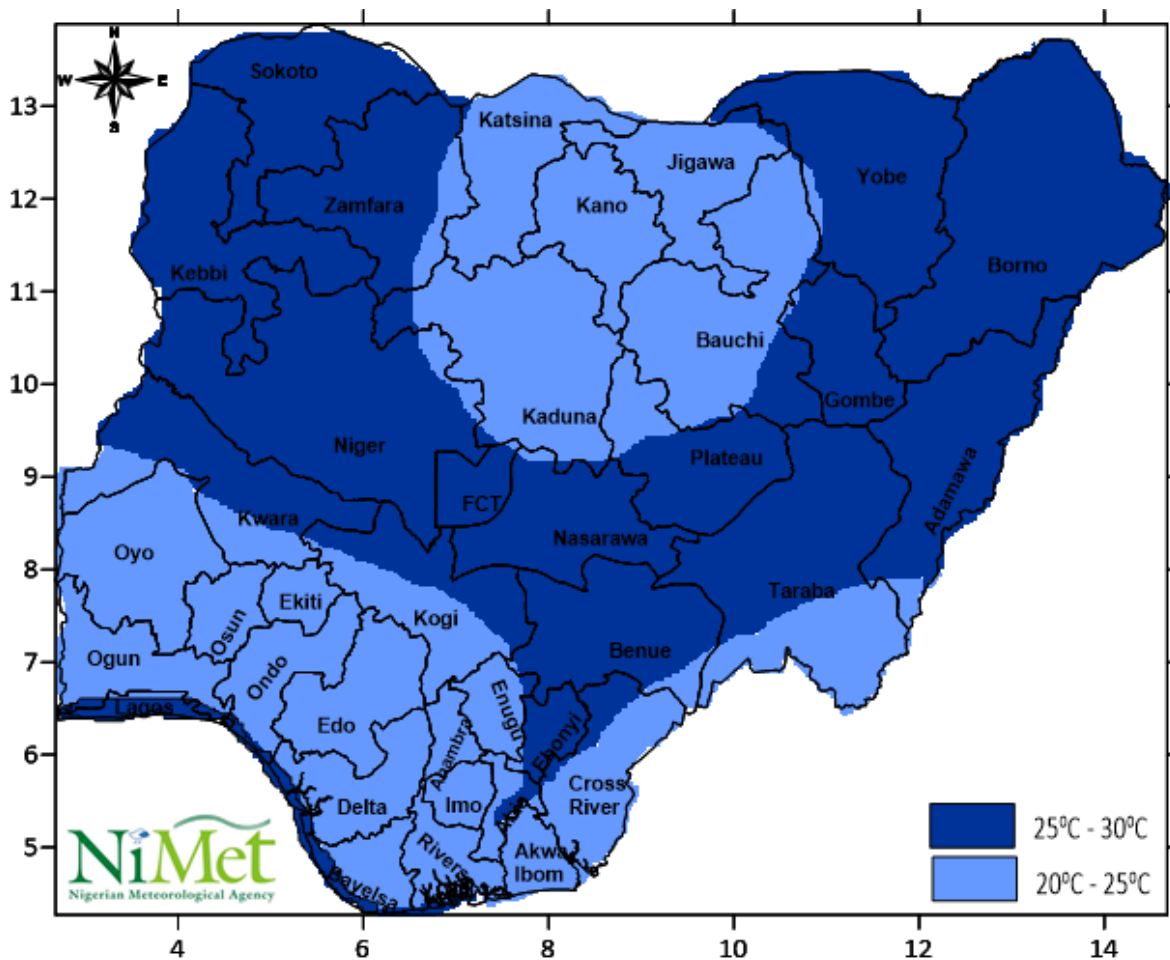


**FIGURE 2: SPATIAL DISTRIBUTION OF MAXIMUM TEMPERATURE FORECAST.**

For more detail: [www.nimet.gov.ng](http://www.nimet.gov.ng); [cfo@nimet.gov.ng](mailto:cfo@nimet.gov.ng)

## 2.2 Minimum Temperature

Minimum temperature range of 20 - 25°C is expected over parts of Oyo, Osun, Ondo, Ekiti, Ogun, Edo, Anambra, Enugu, Akwa Ibom Delta, Imo, Yobe, Dutse, Kano, Katsina, Kaduna, Bauchi, Kwara, Kogi, Taraba, Cross River, Bayelsa and Rivers states. Temperature range of 25 - 30°C is expected over most parts of the country. See Figure 3.



**FIGURE 3: SPATIAL DISTRIBUTION OF MINIMUM TEMPERATURE FORECAST.**